



Contents

New South Wales

8 Central Avenue, Eveleigh	08
9 Help Street, Chatswood	09
201 Pacific Highway, St Leonards	10
203 Pacific Highway, St Leonards	11
77 Market Street, Wollongong	12

Victoria

818 Bourke Street, Docklands	14
576 Swan Street, Richmond	15
2 Kendall Street, Williams Landing	16

Queensland

825 Ann Street, Fortitude Valley	18
154 Melbourne Street, South Brisbane	19
100 Brookes Street, Fortitude Valley	20
483 Kingsford Smith Drive, Hamilton	21
35 Robina Town Centre Drive, Robina	22
555 Coronation Drive, Toowong	23

Australia Capital Territory

2 Phillip Law Street, Canberra	25
60 Marcus Clarke Street, Canberra	26
54 Marcus Clarke Street, Canberra	27

Western Australia

235 William Street, Northbridge	29
144 Stirling Street, Perth	30
42-46 Colin Street, West Perth	31

South Australia

1 Richmond Road, Keswick	33
131-139 Grenfell Street, Adelaide	34

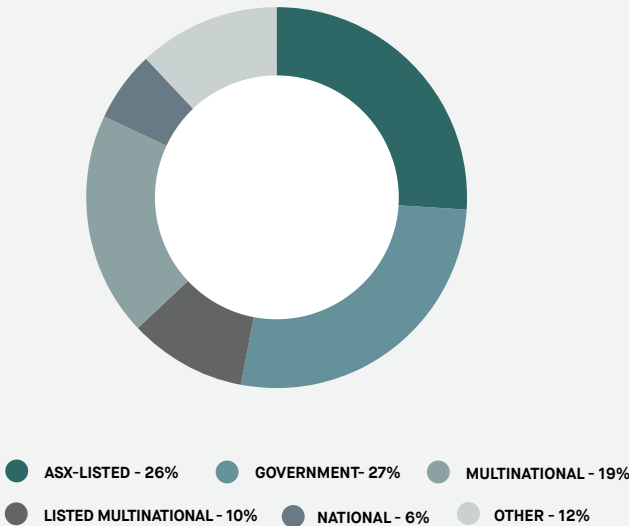


The artwork on the cover of this report was commissioned by Centuria and created by Toby Bishop, a young Kungarakana artist who lives on the South Coast of NSW. The design uses dots and lines to represent tracks and journeys. It depicts people walking in similar directions towards a positive future.

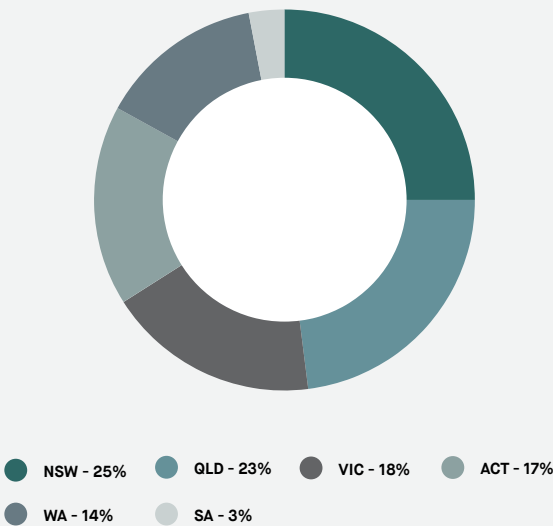
Providing **quality,**
highly connected and
affordable office space.

Overview

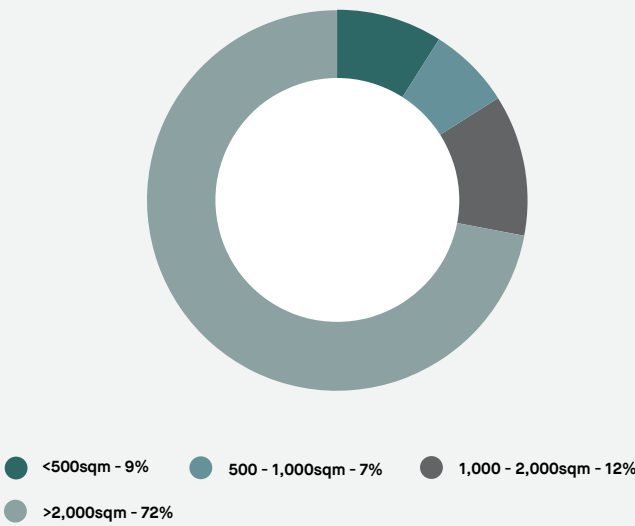
TENANT COMPOSITION (BY INCOME)



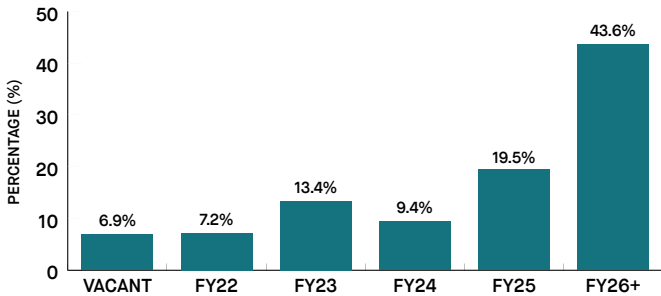
GEOGRAPHIC DIVERSIFICATION (BY VALUE)



TENANT PROFILE BY SIZE (COHORT BY TENANT AREA)



WEIGHTED AVERAGE LEASE EXPIRY (BY INCOME)



KEY PORTFOLIO METRICS

METRIC	FY21
Assets	22
Book value (\$m)	2,014.3
Capitalisation rate (%)	5.81
Net Lettable Area (sqm)	287,007
Occupancy (% by income)	93.1%
WALE (by income)	4.3
NABERS Energy rating (stars)	4.7
NABERS Water rating (stars)	3.2
Age of building (years)	16.8

TOP 10 TENANTS (BY GROSS INCOME)

RANK	TENANT	% TOTAL INCOME
1	Government (Aust)	15.7%
2	Government (WA)	5.0%
3	Laing O'Rourke	4.3%
4	Ericsson Australia	3.4%
5	Seven Network	3.2%
6	Target Australia	3.2%
7	Government (QLD)	3.0%
8	Insurance Australia	2.6%
9	Government (NSW)	2.4%
10	Cisco Systems Australia	2.1%

Overview

PROPERTY	STATE	SHARE	BOOK VALUE (\$)	CAP RATE	NLA (SQM)	\$ (SQM)	WALE (INCOME) ¹	OCCUPANCY (INCOME) ¹
8 Central Avenue, Eveleigh	NSW	50%	\$200.0m	5.13%	36,619	10,923	9.4	99.4%
201 Pacific Highway, St Leonards	NSW	50%	\$107.0m	5.63%	16,498	12,971	2.9	98.7%
9 Help Street, Chatswood	NSW	100%	\$92.5m	5.38%	9,384	9,858	2.2	90.9%
203 Pacific Highway, St Leonards	NSW	50%	\$68.0m	5.75%	11,735	11,590	3.8	99.3%
77 Market Street, Wollongong	NSW	100%	\$36.0m	6.75%	6,755	5,330	4.0	100.0%
2 Phillip Law Street, Canberra	ACT	100%	\$252.0m	5.00%	27,411	9,193	6.9	99.9%
60 Marcus Clarke Street, Canberra	ACT	100%	\$61.0m	6.75%	12,094	5,044	2.1	76.9%
54 Marcus Clarke Street, Canberra	ACT	100%	\$22.8m	7.25%	5,200	4,384	4.0	89.8%
825 Ann Street, Fortitude Valley	QLD	100%	\$155.0m	6.00%	19,151	8,094	2.7	100.0%
100 Brookes Street, Fortitude Valley	QLD	100%	\$82.0m	6.00%	9,533	8,602	4.9	100.0%
154 Melbourne Street, South Brisbane	QLD	100%	\$80.5m	6.00%	11,292	7,129	2.0	99.0%
483 Kingsford Smith Drive, Hamilton	QLD	100%	\$77.0m	6.25%	9,241	8,332	4.8	96.3%
35 Robina Town Centre Drive, Robina	QLD	100%	\$42.0m	7.50%	9,003	4,665	1.0	88.6%
555 Coronation Drive, Toowong	QLD	100%	\$39.0m	6.75%	5,567	7,006	5.7	100.0%
818 Bourke Street, Docklands	VIC	100%	\$220.0m	5.13%	23,096	9,525	1.8	60.7%
2 Kendall Street, Williams Landing	VIC	100%	\$69.0m	5.75%	12,961	5,324	7.4	100.0%
576 Swan Street, Richmond	VIC	100%	\$65.5m	5.50%	8,240	7,949	2.8	66.6%
1 Richmond Road, Keswick	SA	100%	\$39.2m	7.00%	8,085	4,848	4.1	100.0%
131-139 Grenfell Street, Adelaide (Held For Sale)	SA	100%	\$19.0m	7.00%	4,059	4,681	3.3	100.0%
235 William Street, Northbridge	WA	100%	\$181.8m	6.50%	21,575	8,424	4.3	94.9%
144 Stirling Street, East Perth	WA	100%	\$70.0m	6.00%	11,042	6,340	7.5	100.0%
42-46 Colin Street, West Perth	WA	100%	\$35.0m	7.00%	8,467	4,134	2.0	100.0%
Total²			\$2,014.3m	5.81%	287,007	7,912	4.3	93.1%

(1) By gross income (equity share)

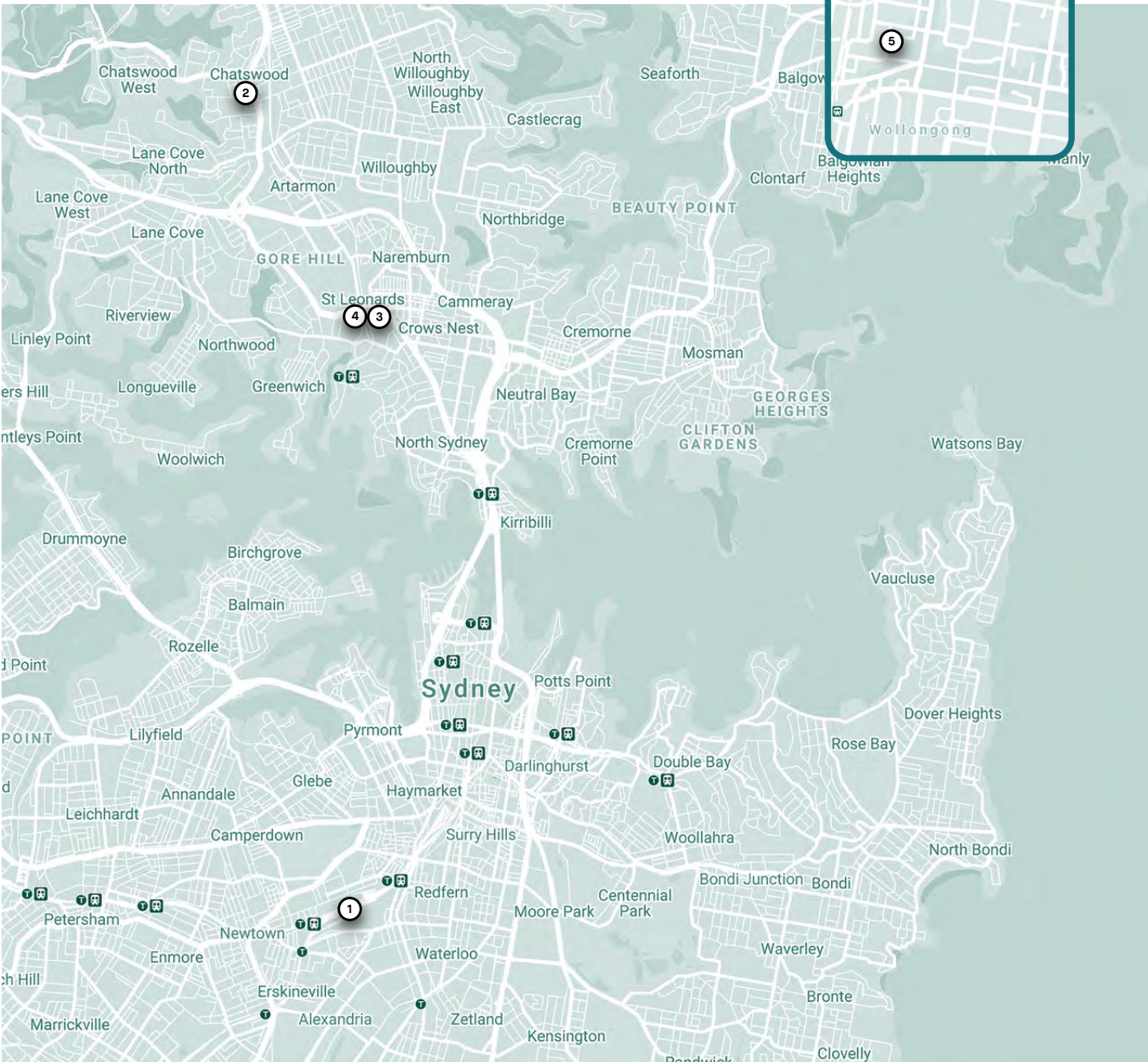
(2) Investment properties \$2,014.3m, excludes \$32.0m leasehold asset under AASB 16.



COF provides a
**geographically
diversified
portfolio**, without
single market
concentration
that is leased to
quality tenants.

New South Wales Portfolio

1	8 CENTRAL AVENUE, EVELEIGH
2	9 HELP STREET, CHATSWOOD
3	201 PACIFIC HIGHWAY, ST LEONARDS
4	203 PACIFIC HIGHWAY, ST LEONARDS
5	77 MARKET STREET, WOLLONGONG



LOCATION

Located within the 'South Eveleigh Precinct', four kilometres south of the Sydney CBD and 900 metres from Redfern station which is Sydney's sixth busiest train station with over 30,000 entries and exits per day. The property sits on a large 17,269 sqm site in a rapidly gentrifying area, adjacent to significant office development and within close proximity to the University of Sydney and Newtown Entertainment Precinct.

DESCRIPTION

This A-grade office building was completed in 2010. The asset comprises ten upper office levels with multiple television broadcasting / recording studios, a ground level lobby, café and retail suite, and basement and mezzanine level parking.

8 Central Avenue, Eveleigh

ASSET SUMMARY

Property type	Office
NABERS Energy rating	4.5 stars
NABERS Water rating	3.0 stars
Ownership interest	50%
Title	Freehold
Site area	17,269 sqm
Building constructed	2010
Latest refurbishment	N/A
Car park spaces	350

TENANCY SUMMARY

Net lettable area (by NLA)	36,619
Occupancy (by NLA)	99.4%
WALE (by income)	9.4 years

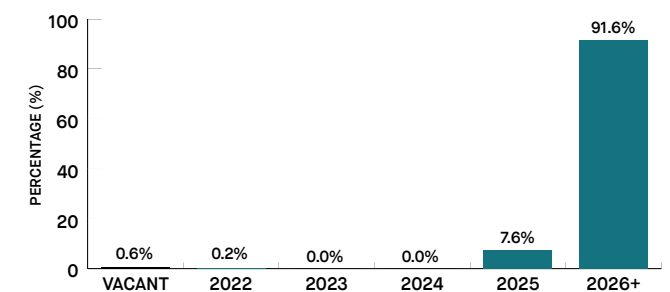
MAJOR TENANTS (by gross income)

Seven Network	36%
Government (NSW)	24%
NEP Australia	16%
SpeedX	10%

VALUATION SUMMARY

Book value (50%)	\$200.0m
Most recent valuation (50%)	\$200.0m
Valuation date	30 June 2021
Valuer	CBRE
Capitalisation rate	5.13%

EXPIRY PORTFOLIO (BY INCOME)



LOCATION

Located in the northern Sydney suburb of Chatswood, approximately ten kilometres from the Sydney CBD. It is in close proximity to retail, including major shopping centres – Westfield Chatswood, Chatswood Chase and the Victoria Avenue shopping strip. The transport interchange at Chatswood Railway Station is also close.

DESCRIPTION

This modern office building, located in the core of the Chatswood CBD has a 5.0 star NABERS Energy rating. It comprises a ground floor entry, eight levels of office accommodation and three levels of basement parking for 140 vehicles.

9 Help Street, Chatswood

ASSET SUMMARY

Property type	Office
NABERS Energy rating	5.0 stars
NABERS Water rating	3.5 stars
Ownership interest	100%
Title	Freehold
Site area	2,488 sqm
Building constructed	1991
Latest refurbishment	2010
Car park spaces	140

TENANCY SUMMARY

Net lettable area (by NLA)	9,384
Occupancy (by income)	90.9%
WALE (by income)	2.2 years

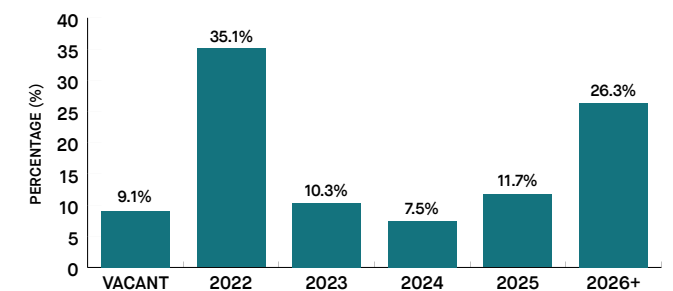
MAJOR TENANTS (by gross income)

Pacific National Properties	14%
Appen Butler Hill	11%
Visionstream Australia	8%
Scalabrini Village	8%

VALUATION SUMMARY

Book value	\$92.5m
Most recent valuation	\$92.5m
Valuation date	30 June 2021
Valuer	Colliers
Capitalisation rate	5.38%

EXPIRY PORTFOLIO (BY INCOME)



LOCATION

Located in the heart of the St Leonards business precinct directly above the entrance to the railway station, approximately four kilometres north of the Sydney CBD. The asset is well-serviced by public transport and by the retail and food offerings contained within the Forum complex. It adjoins COF's 203 Pacific Highway asset.

DESCRIPTION

This modern A-Grade asset was constructed in 2000 and has a net lettable area of 16,498 sqm. The property, part of the Forum complex, has a diversified tenancy mix including Cisco Systems Australia, IMS Health and Healius.

201 Pacific Highway, St Leonards

ASSET SUMMARY

Property type	Office
NABERS Energy rating	4.0 stars
NABERS Water rating	0.5 stars
Ownership interest	50%
Title	Freehold
Site area	4,718 sqm
Building constructed	2000
Latest refurbishment	N/A
Car park spaces	145

TENANCY SUMMARY

Net lettable area (by NLA)	16,498
Occupancy (by income)	98.7%
WALE (by income)	2.9 years

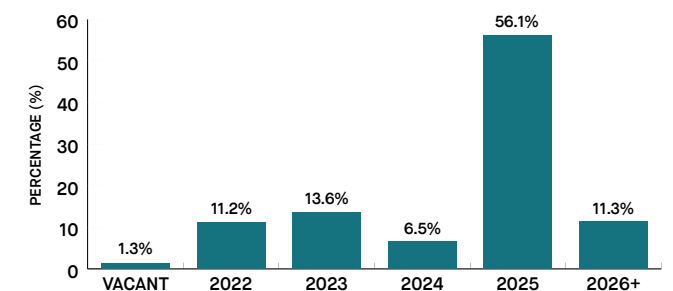
MAJOR TENANTS (by gross income)

Cisco Systems Australia	40%
IMS Health Australia (Quintiles)	16%
Healius	8%

VALUATION SUMMARY

Book value (50%)	\$107.0m
Most recent valuation (50%)	\$106.5m
Valuation date	31 December 2020
Valuer	Knight Frank
Capitalisation rate	5.63%

EXPIRY PORTFOLIO (BY INCOME)






LOCATION

Located in the heart of the St Leonards business precinct, directly above the entrance to the railway station, approximately four kilometres north of the Sydney CBD. The asset is well-serviced by public transport and the amenity provided by the retail and food offerings contained within the Forum complex. It adjoins COF's 201 Pacific Highway asset.

DESCRIPTION

This building consists of a modern 11 level commercial office building with seven retail tenancies on the ground floor, together with secure basement parking for approximately 150 vehicles.



203 Pacific Highway, St Leonards

ASSET SUMMARY

Property type	Office
NABERS Energy rating	5.0 stars
NABERS Water rating	4.0 stars
Ownership interest	50%
Title	Leasehold
Site area	4,690 sqm
Building constructed	2000
Latest refurbishment	Periodic
Car park spaces	150

TENANCY SUMMARY

Net lettable area (by NLA)	11,735
Occupancy (by income)	99.3%
WALE (by income)	3.8 years

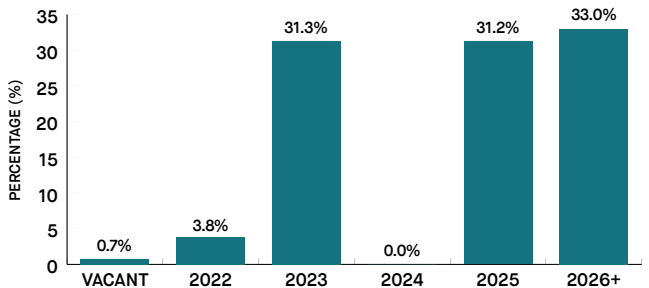
MAJOR TENANTS (by gross income)

Healius	30%
Verizon Australia	30%
Cardno	29%

VALUATION SUMMARY

Book value (50%)	\$68.0m
Most recent valuation (50%)	\$68.0m
Valuation date	30 June 2021
Valuer	JLL
Capitalisation rate	5.75%

EXPIRY PORTFOLIO (BY INCOME)



LOCATION

Wollongong is a regional city located 70 kilometres south of the Sydney CBD. The property is in a prominent, CBD location, close to amenities including Wollongong Central Shopping Centre and Wollongong Railway Station, which has an interconnecting train line to the Sydney Metropolitan network.

DESCRIPTION

The A-Grade office building, constructed in 2008, has a net lettable area of 6,756 sqm and includes five levels of commercial office accommodation, ground floor reception and car parking. It accommodates a number of high-quality blue-chip tenants and is regarded as one of the premier commercial buildings in the region.



77 Market Street, Wollongong

ASSET SUMMARY

Property type	Office
NABERS Energy rating	4.0 stars
NABERS Water rating	3.0 stars
Ownership interest	100%
Title	Freehold
Site area	2,544 sqm
Building constructed	2008
Latest refurbishment	N/A
Car park spaces	131

TENANCY SUMMARY

Net lettable area (by NLA)	6,755
Occupancy (by income)	100.0%
WALE (by income)	4.0 years

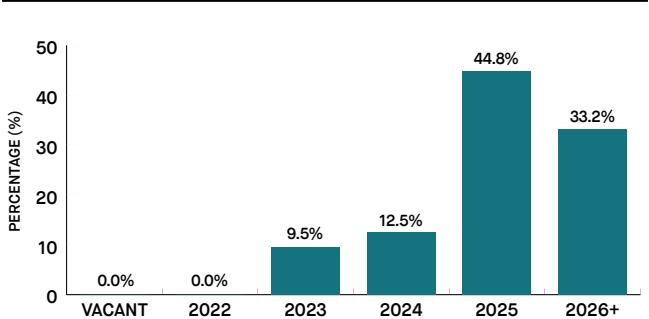
MAJOR TENANTS (by gross income)

Illawarra Retirement Trust	33%
Australian Health Management Group	33%
Illawarra Newspapers Holdings	13%
Government (NSW)	12%

VALUATION SUMMARY

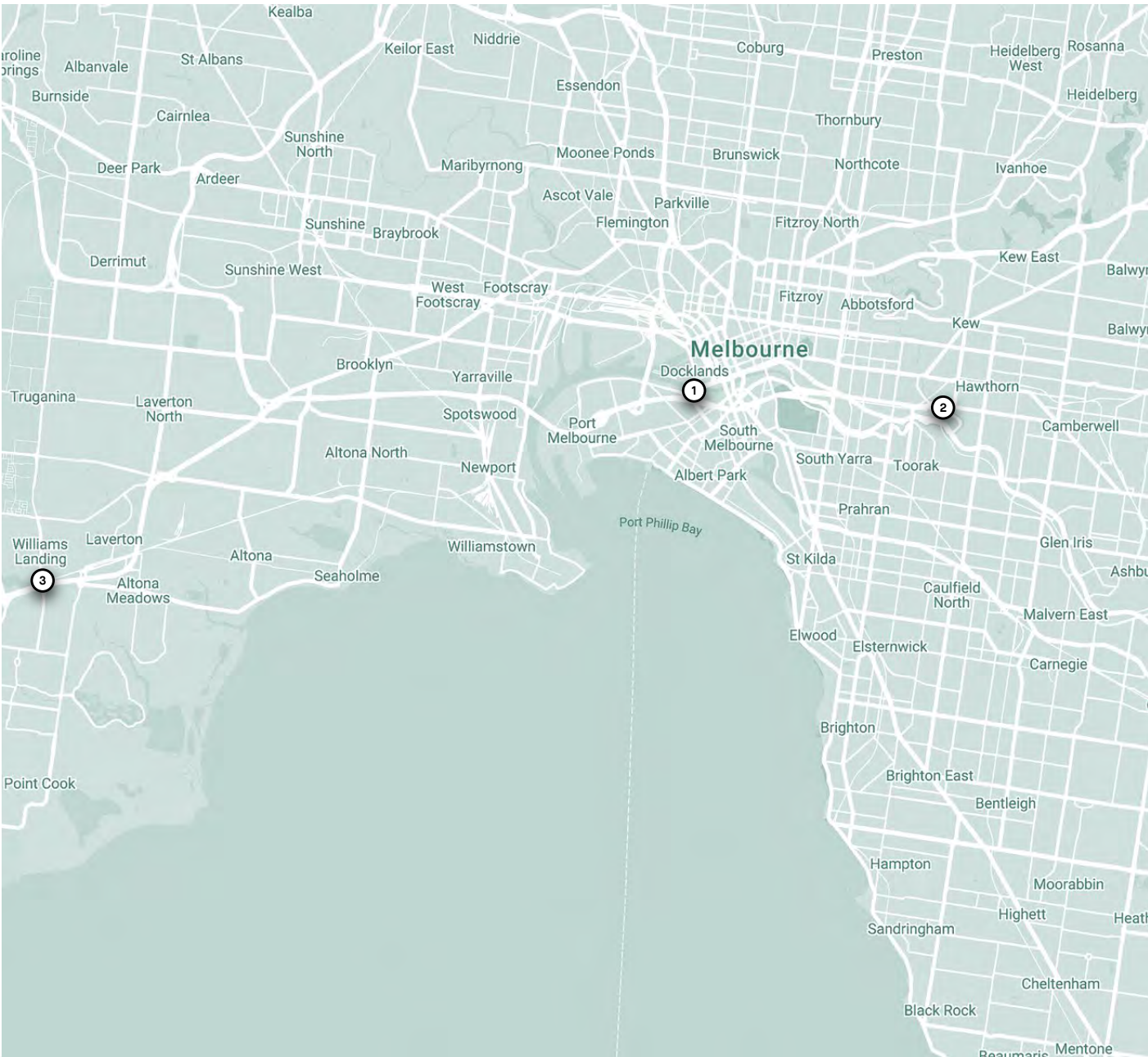
Book Value	\$36.0m
Most recent valuation	\$36.0m
Valuation date	30 June 2021
Valuer	MMJ
Capitalisation rate	6.75%

EXPIRY PORTFOLIO (BY INCOME)



Victoria Portfolio

1	818 BOURKE STREET, DOCKLANDS
2	576 SWAN STREET, RICHMOND
3	2 KENDALL STREET, WILLIAMS LANDING



LOCATION

Situated in the Docklands precinct adjoining the Melbourne CBD, with uninterrupted river views and immediate river frontage. It is in close proximity to key infrastructure including the Westgate Freeway, Southern Cross Station and its surrounding retail amenity. The property provides a large site area of 4,150 sqm and is one of the few Melbourne buildings that provides immediate waterfront access and a northerly aspect.

DESCRIPTION

Constructed in 2007, this A-grade property comprises nine levels with large, efficient floorplates averaging 3,575 sqm, ground floor retail and parking for 163 vehicles. Due to its waterfront location, the building offers extensive water and district views, with excellent natural light. The building rooftop is currently being enhanced to create exercise areas, outdoor meeting and breakout spaces, along with quiet zones. This will provide tenants with outstanding amenity and wellbeing facilities.

818 Bourke Street, Docklands

ASSET SUMMARY

Property type	Office
NABERS Energy rating	5.0 stars
NABERS Water rating	5.0 stars
Ownership interest	100%
Title	Freehold
Site area	4,150 sqm
Building constructed	2007
Latest refurbishment	N/A
Car parking spaces	163

TENANCY SUMMARY

Net lettable area (by NLA)	23,096
Occupancy (by income)	60.7%
WALE (by income)	1.8 years

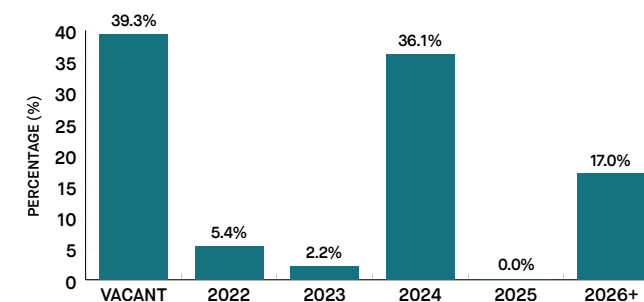
MAJOR TENANTS (by gross income)

Ericsson Australia	59%
Government (Aust)	25%

VALUATION SUMMARY

Book value	\$220.0m
Most recent valuation	\$220.0m
Valuation date	31 December 2020
Valuer	CBRE
Capitalisation rate	5.13%

EXPIRY PORTFOLIO (BY INCOME)



LOCATION

Located approximately six kilometres east of Melbourne's CBD within Botanica Corporate Park. The site is well-served by public transport with Hawthorn Railway Station approximately one kilometre north. Trams operating along Swan Street and Power Street are also in close proximity. The asset is situated a short distance to the Swan Street retail precinct.

DESCRIPTION

Completed in 2013, the property comprises a five level, A-grade commercial office building with NLA of 8,185 sqm. The property incorporates office accommodation across levels one to four, as well as ground floor retail and basement car parking. Typical office floorplates range from approximately 1,500 sqm to 2,300 sqm.



576 Swan Street, Richmond

ASSET SUMMARY

Property type	Office
NABERS Energy rating	5.5 stars
NABERS Water rating	5.0 stars
Ownership interest	100%
Title	Freehold
Site area	4,499 sqm
Building constructed	2013
Latest refurbishment	N/A
Car park spaces	209

TENANCY SUMMARY

Net lettable area (by NLA)	8,240
Occupancy (by income)	66.6%
WALE (by income)	2.8 years

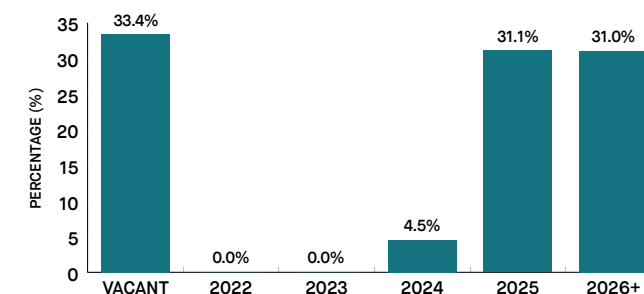
MAJOR TENANTS (by gross income)

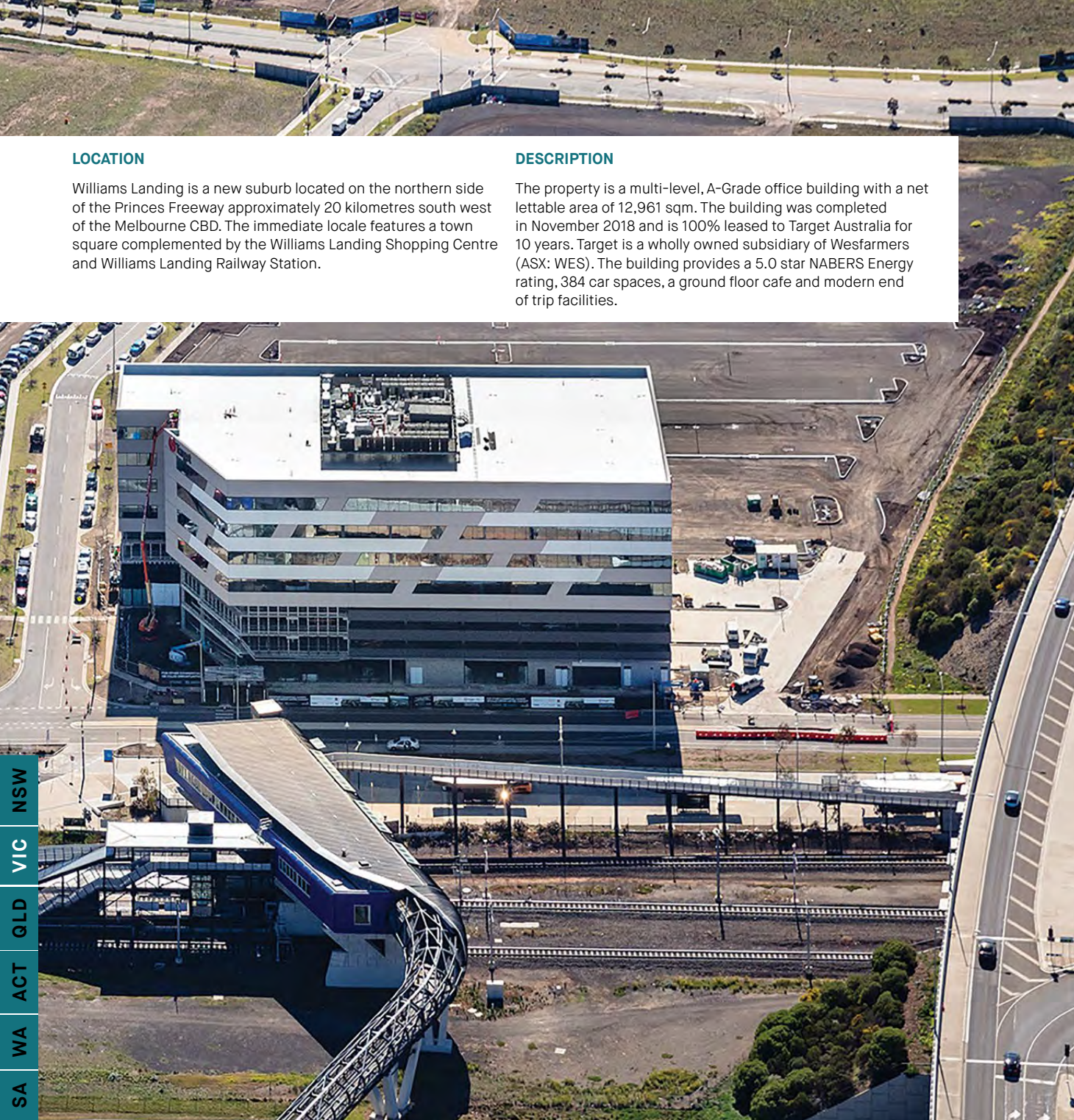
Forever New Clothing	46%
General Electric International Inc.	28%
Wells Fargo	19%

VALUATION SUMMARY

Book value	\$65.5m
Most recent valuation	\$65.5m
Valuation date	31 December 2020
Valuer	CBRE
Capitalisation rate	5.50%

EXPIRY PORTFOLIO (BY INCOME)





LOCATION

Williams Landing is a new suburb located on the northern side of the Princes Freeway approximately 20 kilometres south west of the Melbourne CBD. The immediate locale features a town square complemented by the Williams Landing Shopping Centre and Williams Landing Railway Station.

DESCRIPTION

The property is a multi-level, A-Grade office building with a net lettable area of 12,961 sqm. The building was completed in November 2018 and is 100% leased to Target Australia for 10 years. Target is a wholly owned subsidiary of Wesfarmers (ASX: WES). The building provides a 5.0 star NABERS Energy rating, 384 car spaces, a ground floor cafe and modern end of trip facilities.

2 Kendall Street, Williams Landing

ASSET SUMMARY

Property type	Office
NABERS Energy rating	5.0 stars
NABERS Water rating	4.0 stars
Ownership interest	100%
Title	Freehold
Site area	4,401 sqm
Building constructed	2018
Latest refurbishment	N/A
Car park spaces	384

TENANCY SUMMARY

Net lettable area (by NLA)	12,961
Occupancy (by NLA)	100.0%
WALE (by income)	7.4 years

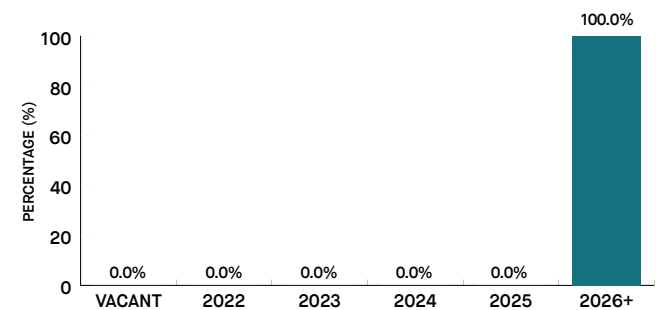
MAJOR TENANTS (by gross income)

Target Australia	99%
------------------	-----

VALUATION SUMMARY

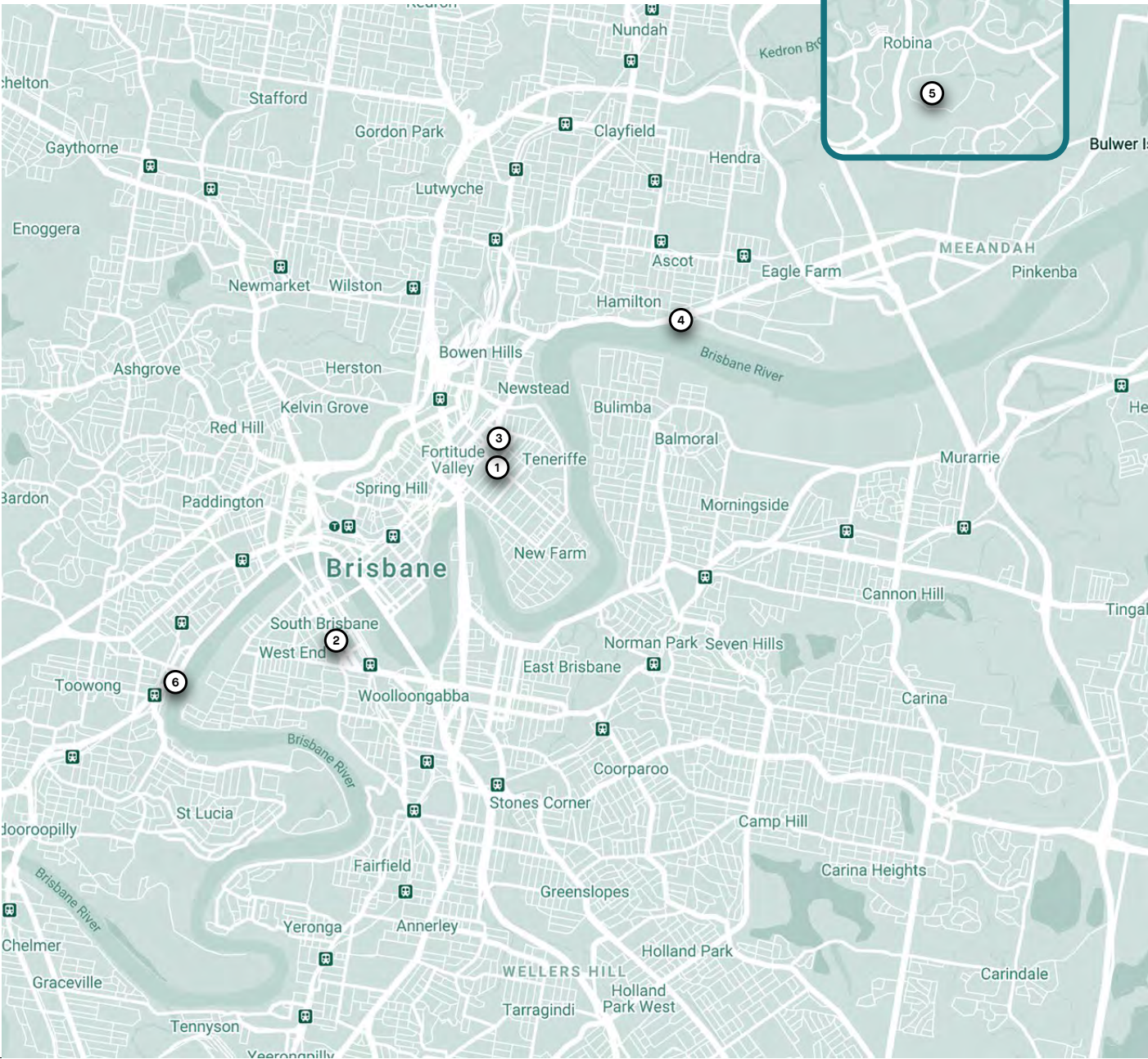
Book Value	\$69.0m
Most recent valuation	\$69.0m
Valuation date	30 June 2021
Valuer	C&W
Capitalisation rate	5.75%

EXPIRY PORTFOLIO (BY INCOME)



Queensland Portfolio

1	825 ANN STREET, FORTITUDE VALLEY
2	154 MELBOURNE STREET, SOUTH BRISBANE
3	100 BROOKES STREET, FORTITUDE VALLEY
4	483 KINGSFORD SMITH DRIVE, HAMILTON
5	35 ROBINA TOWN CENTRE DRIVE, ROBINA
6	555 CORONATION DRIVE, TOOWONG



LOCATION

Situated in Fortitude Valley, approximately two kilometres from the Brisbane CBD and in close proximity to the Fortitude Valley train station, transport links and the James Street retail precinct.

DESCRIPTION

The A-grade asset, completed in 2013, comprises 11 levels of commercial office space with ground floor retail and two levels of underground parking. The modern exterior architecture is striking with floor to ceiling glass windows spread across large efficient floorplates, offering extensive district views.



825 Ann Street, Fortitude Valley

ASSET SUMMARY

Property type	Office
NABERS Energy rating	5.0 stars
NABERS Water rating	4.0 stars
Ownership interest	100%
Title	Freehold
Site area	5,429 sqm
Building constructed	2013
Latest refurbishment	N/A
Car parking spaces	206

TENANCY SUMMARY

Net lettable area (by NLA)	19,151
Occupancy (by NLA)	100.0%
WALE (by income)	2.7 years

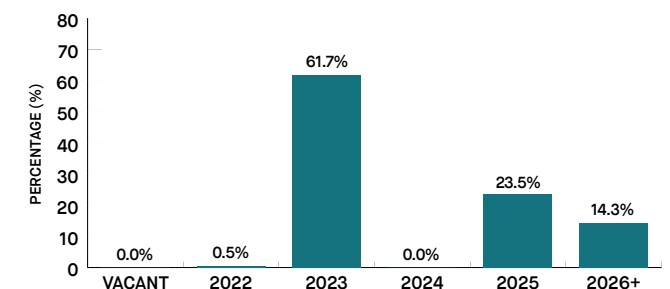
MAJOR TENANTS (by gross income)

Laing O'Rourke	45%
Macquarie Group Services	21%
Ergon Energy Corporation	16%

VALUATION SUMMARY

Book value	\$155.0m
Most recent valuation	\$155.0m
Valuation date	31 December 2020
Valuer	Savills
Capitalisation rate	6.00%

EXPIRY PORTFOLIO (BY INCOME)



LOCATION

Located less than two kilometres south west of the Brisbane CBD, on the corner of Melbourne Street and Manning Street, and close to the eclectic retail and restaurant precinct of the West End. It is within walking distance to the South Brisbane rail station, Queensland Performing Arts Centre (QPAC), Queensland Museum, Brisbane Convention & Exhibition Centre and Southbank Parklands.

DESCRIPTION

The 11 storey A-Grade office building was completed in 2009 and provides flexible floorplates of approx. 1,000 sqm. The building incorporates two basement levels of car parking for 102 vehicles, ground level foyer and retail accommodation, as well as ten upper levels of office space.

154 Melbourne Street, South Brisbane

ASSET SUMMARY

Property type	Office
NABERS Energy rating	5.0 stars
NABERS Water rating	2.0 stars
Ownership interest	100%
Title	Freehold
Site area	1,845 sqm
Building constructed	2009
Latest refurbishment	N/A
Car park spaces	102

TENANCY SUMMARY

Net lettable area (by NLA)	11,292
Occupancy (by income)	99.0%
WALE (by income)	2.0 years

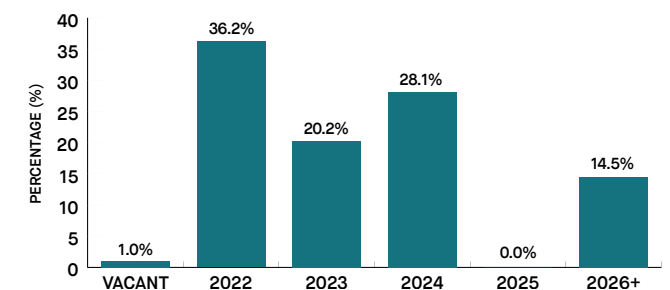
MAJOR TENANTS (by gross income)

Government (QLD)	62%
Fraser's Property	11%
Tabcorp	10%
Klohn Crippen Berger (KCB)	10%

VALUATION SUMMARY

Book value	\$80.5m
Most recent valuation	\$80.5m
Valuation date	30 June 2021
Valuer	Savills
Capitalisation rate	6.00%

EXPIRY PORTFOLIO (BY INCOME)



LOCATION

Situated in Fortitude Valley, approximately two kilometres from the Brisbane CBD, in close proximity to the Fortitude Valley train station, transport links and retail amenity. The Emporium retail and restaurant precinct is immediately adjacent to the property.

DESCRIPTION

Constructed in 2008 to a high specification, this A-grade property comprises six levels of commercial office with efficient floorplates averaging 1,700 sqm, a large site area and high parking ratio.



100 Brookes Street, Fortitude Valley

ASSET SUMMARY

Property type	Office
NABERS Energy rating	5.0 stars
NABERS Water rating	3.0 stars
Ownership interest	100%
Title	Freehold
Site area	2,100 sqm
Building constructed	2008
Latest refurbishment	N/A
Car parking spaces	92

TENANCY SUMMARY

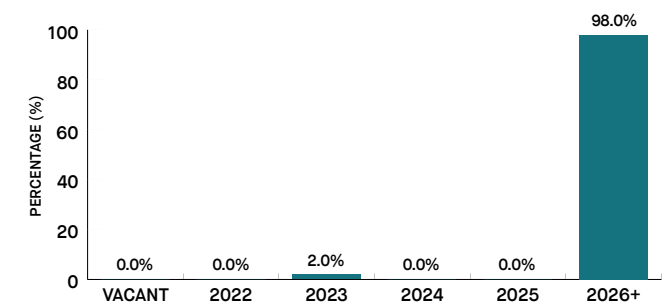
Net lettable area (by NLA)	9,533
Occupancy (by income)	100.0%
WALE (by income)	4.9 years

MAJOR TENANTS (by gross income)

DXC	42%
Northrop Grumman	19%
KBR	18%
Cornerstone Medical Recruitment	8%

VALUATION SUMMARY

Book value	\$82.0m
Most recent valuation	\$82.0m
Valuation date	30 June 2021
Valuer	Savills
Capitalisation rate	6.00%

EXPIRY PORTFOLIO (BY INCOME)

LOCATION

Located on the southern alignment of Kingsford Smith Drive within the established suburb of Hamilton, approximately six kilometres north east of the Brisbane CBD and approximately nine to ten kilometres south west of the Brisbane International and Domestic airports.

DESCRIPTION

The property comprises two modern commercial office buildings completed in May 2013. Building One, referred to as Kingsford Smith Drive 1 (KSD1) includes ground floor retail anchored by a Metro Woolworths Supermarket and supported by five retail tenancies. The asset also has five upper levels of office space. Building Two, referred to as Central Retail Building (CRB) includes five ground floor retail tenants and one upper level of office space. Basement parking is provided for 192 vehicles. Additional parking is provided within the 'Plaza' for 69 vehicles.



483 Kingsford Smith Drive, Hamilton

ASSET SUMMARY

Property type	Office
NABERS Energy rating	5.0 stars
NABERS Water rating	4.5 stars
Ownership interest	100%
Title	Freehold
Site area	15,300 sqm
Building constructed	2013
Latest refurbishment	N/A
Car parking spaces	261

TENANCY SUMMARY

Net lettable area (by NLA)	9,241
Occupancy (by income)	96.3%
WALE (by income)	4.8 years

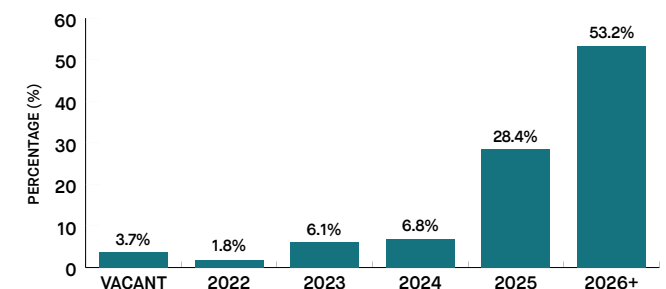
MAJOR TENANTS (by gross income)

Domino's Pizza	46%
Collins Restaurants Management	17%
Woolworths	10%

VALUATION SUMMARY

Book value	\$77.0m
Most recent valuation	\$76.5m
Valuation date	31 December 2020
Valuer	M3
Capitalisation rate	6.25%

EXPIRY PORTFOLIO (BY INCOME)



LOCATION

Located approximately ten kilometres south west of Surfers Paradise, approximately 85 kilometres south east of the Brisbane CBD and within the Robina commercial precinct. The property is directly adjacent Robina Town Centre, one of the largest shopping centres in Queensland, and close to Bond University.

DESCRIPTION

The property consists of a modern commercial office tower with six levels of office accommodation and average floorplates of 1,600 sqm. The property also contains a generous 268 above and below ground parking spaces.

The building is currently undergoing a refurbishment to reposition the asset following the Foxtel surrender.

35 Robina Town Centre Drive, Robina

ASSET SUMMARY

Property type	Office
NABERS Energy rating	N/A
NABERS Water rating	2.5 stars
Ownership interest	100%
Title	Freehold
Site area	6,760 sqm
Building constructed	2001
Latest refurbishment	2015
Car park spaces	268

TENANCY SUMMARY

NNet lettable area (by NLA)	9,003
Occupancy (by income)	88.6%
WALE (by income)	1.0 years

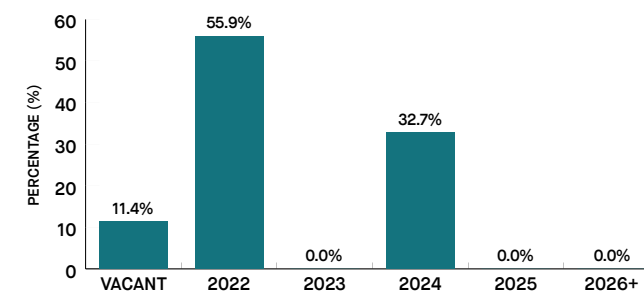
MAJOR TENANTS (by gross income)

RConcentrix	63%
RFG	21%
Infinity Group Finance	10%
DJ Health	6%

VALUATION SUMMARY

Book value	\$42.0m
Most recent valuation	\$42.0m
Valuation date	30 June 2021
Valuer	JLL
Capitalisation rate	7.50%

EXPIRY PORTFOLIO (BY INCOME)



LOCATION

Located in the Brisbane suburb of Toowong three kilometres south west of the Brisbane CBD, which is an established near city precinct well-served by bus, rail, river ferry and road transport. Toowong houses many national headquarters for engineering, information technology, mining and communications companies. Coronation Drive is a major vehicular carriageway connecting the western suburbs with Brisbane CBD. Toowong Village shopping centre and railway station are also located within 400 metres of the property.

DESCRIPTION

555 Coronation Drive, Brisbane is a prominent three storey office building featuring two and a half levels of basement parking for 175 vehicles. Constructed in 1989 and progressively refurbished, the building contains open floorplates of approximately 2,000 sqm with good natural light and river views. Further enhancements to improve the appeal of the property to tenants, such as end of trip facilities, lifts, bathrooms and foyer, were completed in 2020.

555 Coronation Drive, Toowong

ASSET SUMMARY

Property type	Office
NABERS Energy rating	3.0 stars
NABERS Water rating	4.0 stars
Ownership interest	100%
Title	Freehold
Site area	3,104 sqm
Building constructed	1989
Latest refurbishment	2020
Car park spaces	175

TENANCY SUMMARY

Net lettable area (by NLA)	5,567
Occupancy (by income)	100.0%
WALE (by income)	5.7 years

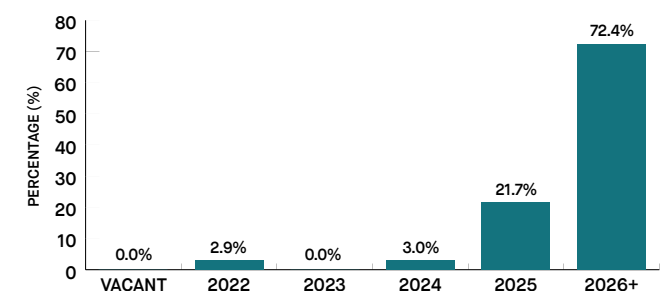
MAJOR TENANTS (by gross income)

Data #3	40%
Panthera Finance	37%
Chandler Macleod Serv.	14%

VALUATION SUMMARY

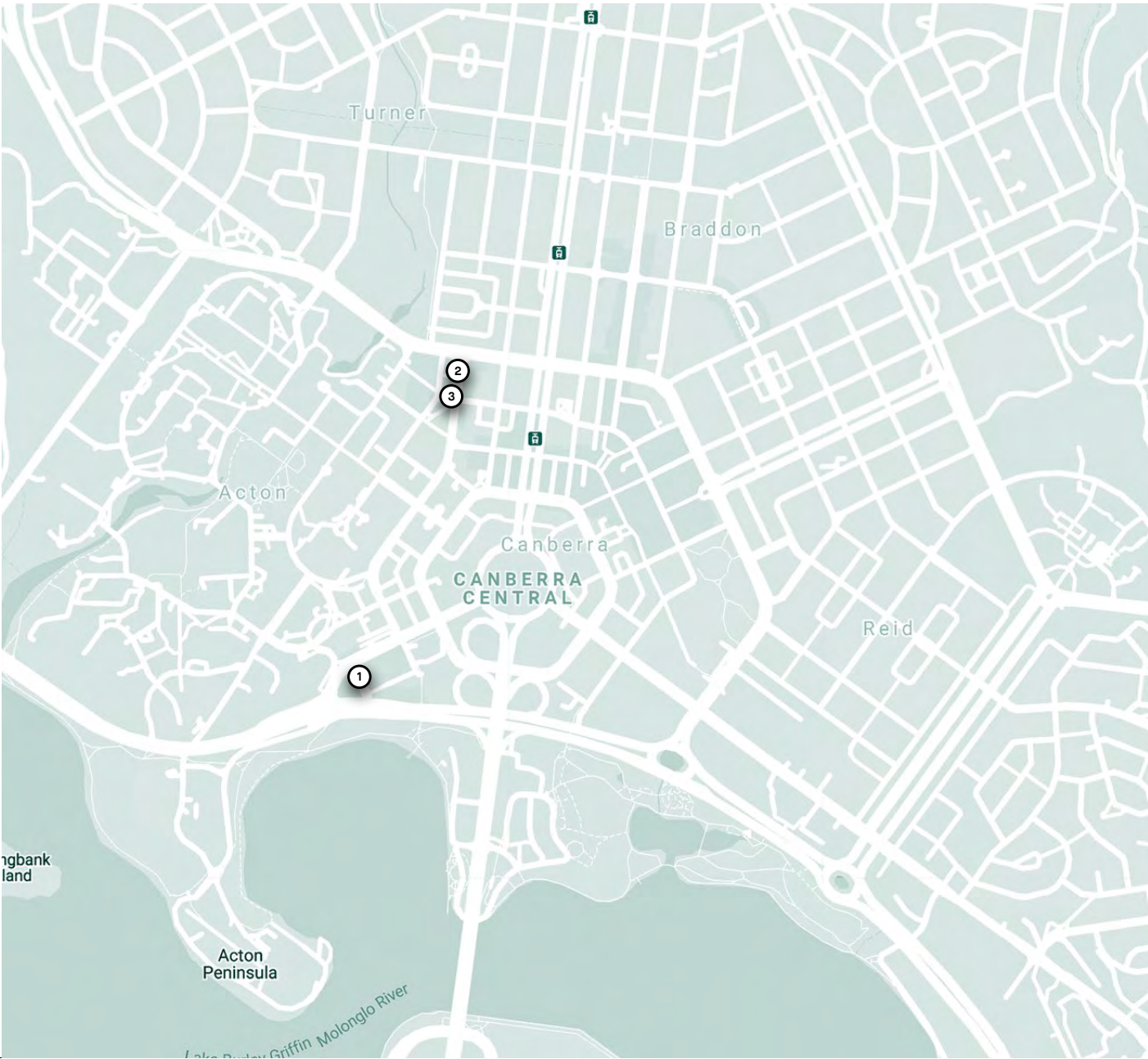
Book value	\$39.0m
Most recent valuation	\$38.8m
Valuation date	31 December 2020
Valuer	M3
Capitalisation rate (last external valuation)	6.75%

EXPIRY PORTFOLIO (BY INCOME)



Australian Capital Territory Portfolio

1	NISHI, 2 PHILLIP LAW STREET, CANBERRA ACT
2	60 MARCUS CLARKE STREET, CANBERRA ACT
3	54 MARCUS CLARKE STREET, CANBERRA ACT



LOCATION

Located in the major renewal precinct of New Acton, within the western part of Canberra's Civic. The area provides new and improving amenity including a variety of food and beverage outlets and two future tram stops. The building is situated at the intersection of Phillip Law Street, Edinburgh Avenue and Parkes Way. The New Acton precinct features a diverse mix of commerce, art, architecture and culture within an established community.

DESCRIPTION

This A-grade office building, completed in 2012, has a striking design and has won numerous awards including 'Best International Project of the Year' as awarded by the Building Awards in London. The building is an 11-level commercial building with standard office floorplates of approximately 1,900 sqm, along with a hotel and cinema on the ground and mezzanine. The office floorplates can be divided with two lift banks allowing a secure private entrance to suit the specific security requirements of Government and corporate tenants, while still offering the option for multiple tenancies.



Nishi, 2 Phillip Law Street, Canberra

ASSET SUMMARY

Property type	Office
NABERS Energy rating	5.5 stars
NABERS Water rating	4.0 stars
Ownership interest	100%
Title	Leasehold
Site area	36,125 sqm
Building constructed	2012
Latest refurbishment	N/A
Car parking spaces	283

TENANCY SUMMARY

Net lettable area (by NLA)	27,411
Occupancy (by income)	99.9%
WALE (by income)	6.9 years

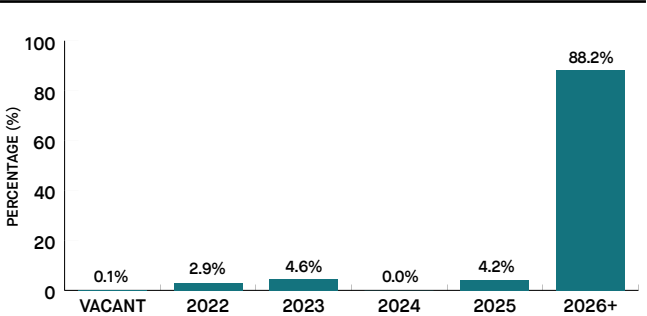
MAJOR TENANTS (by gross income)

Government (Aust)	57%
Canberra Ovolo HH	11%
Clayton Utz	8%
Palace Cinema Nominees	6%

VALUATION SUMMARY

Book value	\$252.0m
Most recent valuation	\$252.0m
Valuation date	30 June 2021
Valuer	Colliers
Capitalisation rate	5.00%

EXPIRY PORTFOLIO (BY INCOME)



LOCATION

Located next to COF's 54 Marcus Clarke Street, in the western core of the Canberra CBD. It is directly opposite the Australian National University and within close proximity to the Australian Taxation Office, Department of Education and Department of Infrastructure.

DESCRIPTION

60 Marcus Clarke Street is a 13-level, multi-tenanted commercial office building featuring a ground floor foyer, five retail tenancies and a combination of basement and deck car parking. The property recently underwent extensive capital works, which included the foyer, atrium, lift lobbies, exterior re-paint, new end of trip facilities and signage.



60 Marcus Clarke Street, Canberra

ASSET SUMMARY

Property type	Office
NABERS Energy rating	4.5 stars
NABERS Water rating	2.5 stars
Ownership interest	100%
Title	Leasehold
Site area	3,847 sqm
Building constructed	1988
Latest refurbishment	2016
Car parking spaces	133

TENANCY SUMMARY

Net lettable area (by NLA)	12,094
Occupancy (by income)	76.9%
WALE (by income)	2.1 years

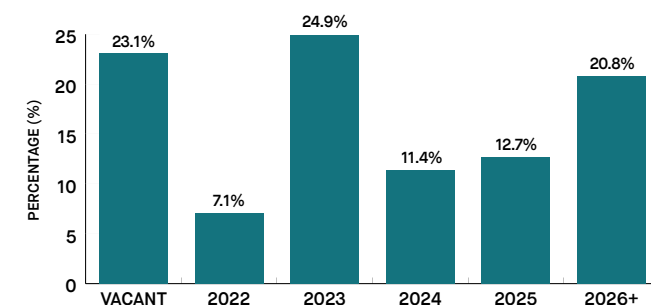
MAJOR TENANTS (by gross income)

Hays Specialist Recruitment (Australia)	13%
Moray and Agnew	11%
Malganis Edwards Johnson	10%

VALUATION SUMMARY

Book value	\$61.0m
Most recent valuation	\$61.0m
Valuation date	31 December 2020
Valuer	Savills
Capitalisation rate	6.75%

EXPIRY PORTFOLIO (BY INCOME)



LOCATION

Located next to COF's 60 Marcus Clarke Street, in the western core of the Canberra CBD. The property is directly opposite the Australian National University and in close proximity to the Australian Taxation Office, Department of Education and Department of Infrastructure.

DESCRIPTION

This multi-tenanted, mid-rise asset includes nine levels of office space including a podium-level, ground floor retail, and 53-vehicle basement parking. The property recently underwent major capital works, which included the ground floor foyer, lift lobbies, signage and external paving. Built in the late 1980s to a high standard, the property still presents well with its bespoke interior architecture.



54 Marcus Clarke Street, Canberra

ASSET SUMMARY

Property type	Office
NABERS Energy rating	3.5 stars
NABERS Water rating	N/A
Ownership interest	100%
Title	Leasehold
Site area	1,667 sqm
Building constructed	1986
Latest refurbishment	2016
Car parking spaces	53

TENANCY SUMMARY

Net lettable area (by NLA)	5,200
Occupancy (by income)	89.8%
WALE (by income)	4.0 years

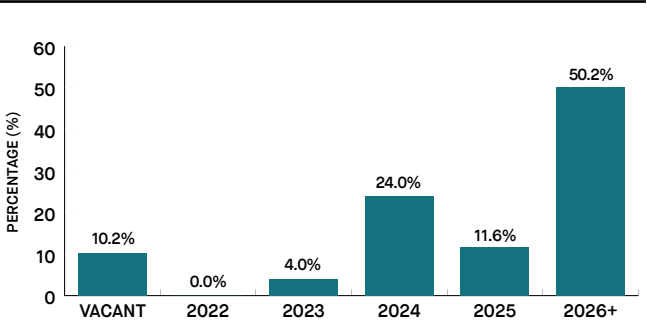
MAJOR TENANTS (by gross income)

Key Chambers	14%
APM	12%
Technology One	11%
Courgette	7%

VALUATION SUMMARY

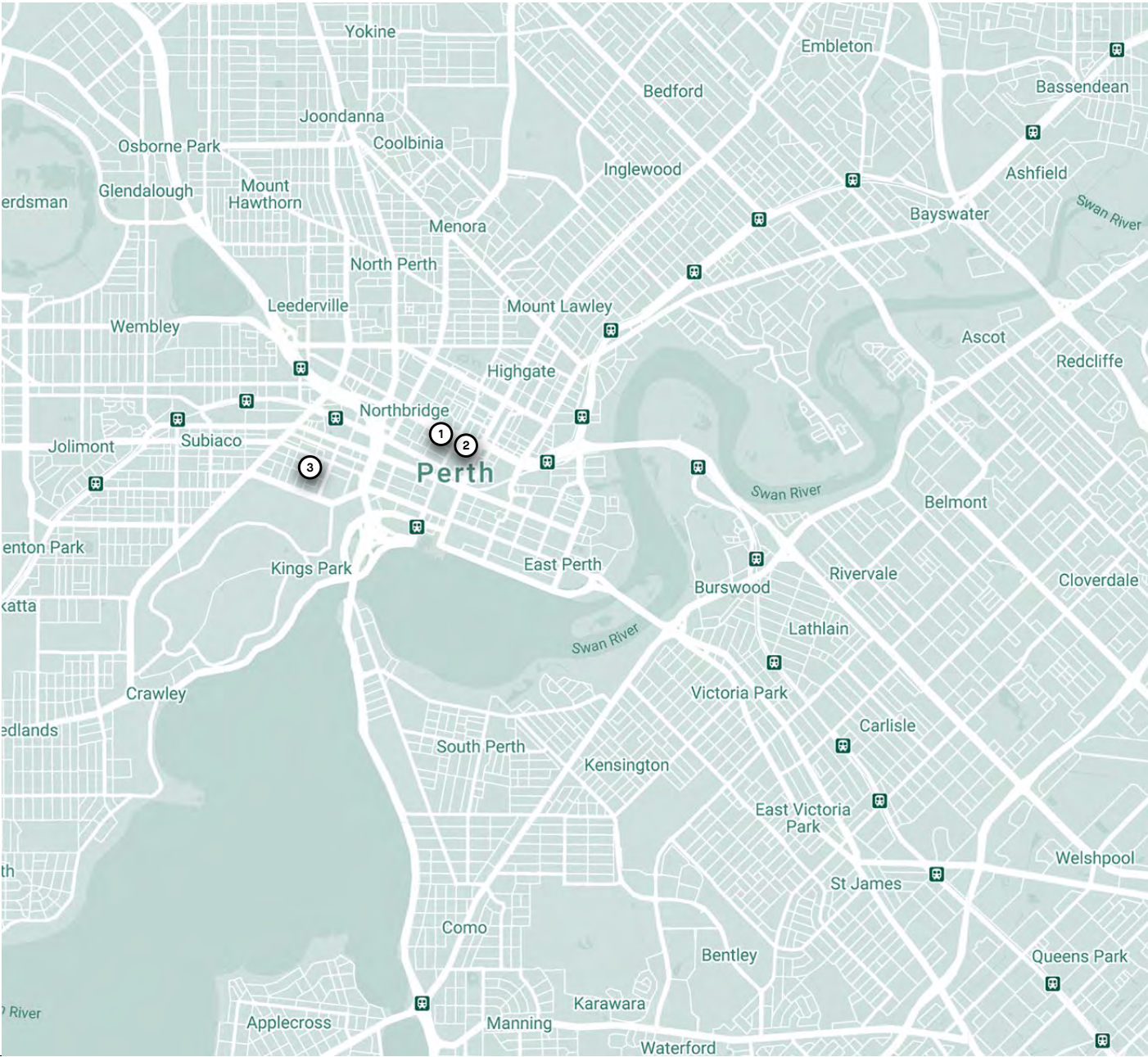
Book value	\$22.8m
Most recent valuation	\$22.8m
Valuation date	30 June 2021
Valuer	M3 Property
Capitalisation rate	7.25%

EXPIRY PORTFOLIO (BY INCOME)



Western Australia Portfolio

1	WILLIAM SQUARE, 235 WILLIAM STREET, NORTHBRIDGE WA
2	144 STIRLING STREET, PERTH WA
3	42-46 COLIN STREET, WEST PERTH WA



LOCATION

Centrally located just north of Perth’s CBD, approximately 350 metres from the Perth bus and train interchange. William Square is located on a substantial corner site, surrounded by the significant amenity of Northbridge, including a number of new hotels and retail offerings, which improve the appeal to tenants. The area is subject to approximately \$6 billion of Government and private investment, with access to the Perth CBD enhanced by sinking the railway line that had acted as an artificial barrier for the precinct.

DESCRIPTION

William Square is an A-grade office building completed in 1992 with approximately \$25 million spent in a recent refurbishment, including all building services. The asset comprises five upper office levels with floorplates ranging from approximately 3,400–4,100 sqm; ground level lobby and retail suites; and basement and at-grade parking (129 spaces). The asset features one of the largest floorplates in Perth and is ideally suited for Government occupiers who desire large and efficient floorplates.



William Square, 235 William Street, Northbridge

ASSET SUMMARY

Property type	Office
NABERS Energy rating	5.5 stars
NABERS Water rating	3.0 stars
Ownership interest	100%
Title	Freehold
Site area	6,767 sqm
Building constructed	1992
Latest refurbishment	2018
Car parking spaces	128

TENANCY SUMMARY

Net lettable area (by NLA)	21,575
Occupancy (by income)	94.9%
WALE (by income)	4.3 years

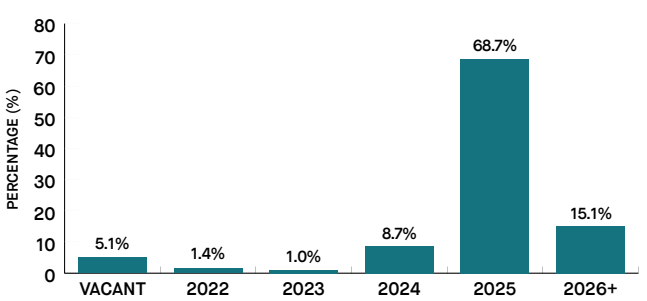
MAJOR TENANTS (by gross income)

Government (Aust)	74%
Government (WA)	14%
Golder	7%

VALUATION SUMMARY

Book value	\$181.8m
Most recent valuation	\$181.8m
Valuation date	30 Jun 2021
Valuer	JLL
Capitalisation rate	6.50%

EXPIRY PORTFOLIO (BY INCOME)





LOCATION

Located on Perth's city fringe, the precinct has progressively transformed from light industrial to a mixed-use, with various surrounding high density residential developments and commercial office buildings. The property is 700 metres south west of the Perth Railway Station.

DESCRIPTION

The property is an A-Grade office building, comprising four levels. The ground level includes a foyer, café and provides connective access to the adjoining warehouse facility. The configuration of the building is well suited to the use of the full building tenant (WA Government), who use it as a Police facility.

144 Stirling Street, Perth

ASSET SUMMARY

Property type	Office
NABERS Energy rating	5.0 stars
NABERS Water rating	4.5 stars
Ownership interest	100%
Title	Freehold
Site area	5,057 sqm
Building constructed	1975
Latest refurbishment	2021
Car parking spaces	240

TENANCY SUMMARY

Net lettable area (by NLA)	11,042
Occupancy (by income)	100.0%
WALE (by income)	7.5 years

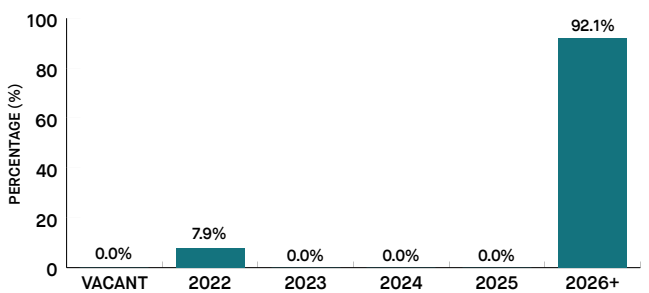
MAJOR TENANTS (by gross income)

Government (WA)	89%
Wilson Parking	7%

VALUATION SUMMARY

Book value	\$70.0m
Most recent valuation	\$70.0m
Valuation date	31 December 2020
Valuer	JLL
Capitalisation rate	6.00%

EXPIRY PORTFOLIO (BY INCOME)



LOCATION

Located within the prime commercial and residential suburb of West Perth, approximately 1.3 kilometres west of the Perth CBD, on the eastern side of Colin Street and 400 metres from the intersection of Kings Park Road.

DESCRIPTION

The property is a modern, A-grade commercial office building in close proximity to the Western Australia parliamentary precinct. The building comprises four levels and is well-serviced by public transport. It contains substantial end of trip facilities.

42-46 Colin Street, West Perth

ASSET SUMMARY

Property type	Office
NABERS Energy rating	4.0 stars
NABERS Water rating	1.5 stars
Ownership interest	100%
Title	Leasehold
Site area	5,147 sqm
Building constructed	2002
Latest refurbishment	2017
Car parking spaces	145

TENANCY SUMMARY

Net lettable area (by NLA)	8,467
Occupancy (by income)	100.0%
WALE (by income)	2.0 years

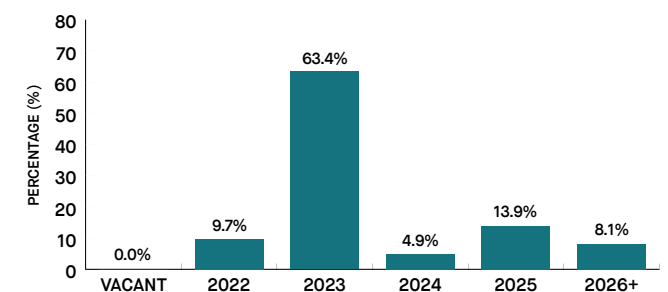
MAJOR TENANTS (by gross income)

Insurance Australia	67%
Chalice	8%
Base Resources	8%
Forge Resources Swan	7%

VALUATION SUMMARY

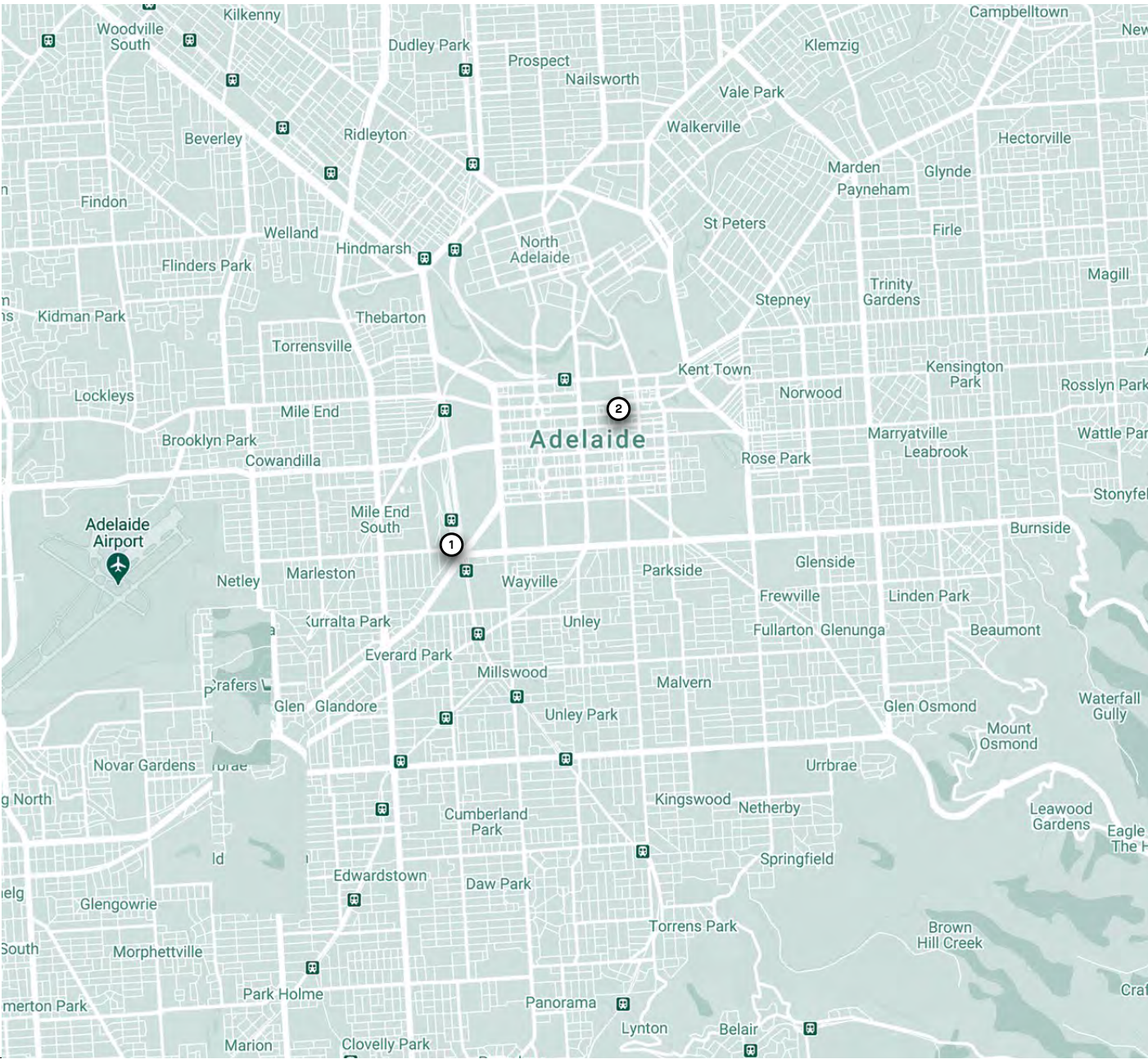
Book value	\$35.0m
Most recent valuation	\$35.0m
Valuation date	30 June 2021
Valuer	JLL
Capitalisation rate	7.00%

EXPIRY PORTFOLIO (BY INCOME)



South Australia Portfolio

1	1 RICHMOND ROAD, KESWICK SA
2	131-139 GRENFELL STREET, ADELAIDE SA



LOCATION

Prominently located on the edge of the Adelaide parklands, on one of Adelaide's main arterial roads approximately four kilometres south west of Adelaide's CBD. It is within close proximity to the established office precincts of Greenhill Road and the Adelaide CBD.

DESCRIPTION

This four-level office building, adjoining on-grade parking for 326 vehicles which provides future development potential. External and common area upgrades were completed in 2016. The asset's tenant profile has been substantially remixed in recent years and now comprises a diverse range of corporate occupiers.

1 Richmond Road, Keswick

ASSET SUMMARY

Property type	Office
NABERS Energy rating	5.0 stars
NABERS Water rating	N/A
Ownership interest	100%
Title	Freehold
Site area	19,310 sqm
Building constructed	1985
Latest refurbishment	2016
Car parking spaces	326

TENANCY SUMMARY

Net lettable area (by NLA)	8,085
Occupancy (by income)	100.0%
WALE (by income)	4.1 years

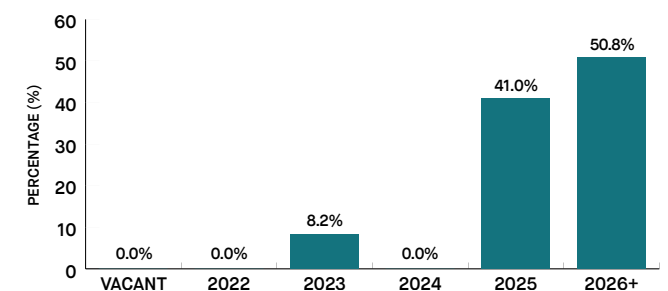
MAJOR TENANTS (by gross income)

Naval Group Australia	30%
SA Power Networks	30%
ARTC	21%
Royal District Nursing Service of SA Inc	19%

VALUATION SUMMARY

Book value	\$39.2m
Most recent valuation	\$39.2m
Valuation date	30 June 2021
Valuer	KF
Capitalisation rate	7.00%

EXPIRY PORTFOLIO (BY INCOME)





LOCATION

Located in the heart of the Adelaide CBD, overlooking Hindmarsh Square and within easy walking distance to Adelaide’s major retail precinct, Rundle Mall. The property’s location is ideal for both private sector and government tenants.

DESCRIPTION

Built in 2009, the property comprises five levels of high quality office space, together with 10 secure car parks. Located on a corner site, the building offers excellent natural light and city views.

131-139 Grenfell Street, Adelaide

ASSET SUMMARY

Property type	Office
NABERS Energy rating	4.5 stars
NABERS Water rating	N/A
Ownership interest	100%
Title	Freehold
Site area	1,253 sqm
Building constructed	2009
Latest refurbishment	N/A
Car parking spaces	10

TENANCY SUMMARY

Net lettable area (by NLA)	4,059
Occupancy (by income)	100.0%
WALE (by income)	3.3 years

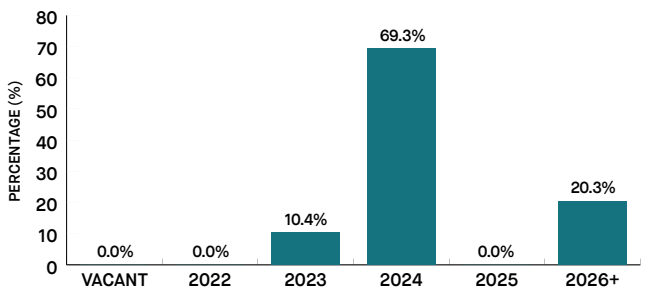
MAJOR TENANTS (by gross income)

Government (SA)	69%
Government (Aust)	31%

VALUATION SUMMARY

Book value (equity share)	\$19.0m
Most recent valuation (equity share)	\$19.0m
Valuation date	30 June 2021
Valuer	Colliers
Capitalisation rate (last external valuation)	7.00%

EXPIRY PORTFOLIO (BY INCOME)





203 PACIFIC HIGHWAY, ST LEONARDS, NSW



Grant Nichols
Fund Manager COF
+61 2 8923 8923

Tim Mitchell
Group Head of Investor Relations
+61 2 8923 8923

Centuria Office REIT | ASX:COF

Centuria

[CENTURIA.COM.AU/COF](https://centuria.com.au/cof)